

Appendix 3: Maps

- Map 1: The general area.
- Map 2: Area of the battle of Radzymin.
- Map 3 (Sketch 1): Positions and observation points of the Radzymin artillery group on 13 August.
(Δ Observation posts on church towers in Radzymin, Bat 11/19, A/75, 2/13)
- Map 4 (Sketch 2): Regrouping of 11th Infantry Division on 13 August.
(Key: 1st line positions. 2nd line positions. Outposts. Dressing point)
- Map 5 (Sketch 3): Counterattack on Radzymin on 14 August. Position around 10:00.
- Map 6 (Sketch 4): Enemy counterattack on 14 August and the retreat of the Polish units.
(Key: Positions after the retreat)
- Map 7 (Sketch 5): Assault of the 1st Lit-Bel Division on 15 August. Positions reached by noon.
- Map 8 (Sketch 6): Loss of Radzymin on 15 August. Positions between 12:00 and 13:00.
(Key: Units on the move. Stationary units)
- Map 9 (Sketch 7): Assault on Radzymin and Ciemne in the evening of 15 August.
- Map 10 (Sketch 8): Fighting at Mokre, Radzymin, Kraszew and Helenów before noon on 16 August.

Map 2, and hence the terrain in the later maps, was prepared on the basis of Russian material in a German adaptation (1:25,000) from just before 1920, but with major errors corrected on the basis of later 1:100,000 Polish maps. (Either those Polish maps, or very similar ones, are available at PygmyWars.)

The authors note that in determining details an attempt was made to approximate the situation in 1920 as far as possible, as there had been considerable change by the time the book was written. In particular, the number of buildings are given according to the results of the 1921 census and the place names are the 1920 names, in order to correspond with the names in the orders.

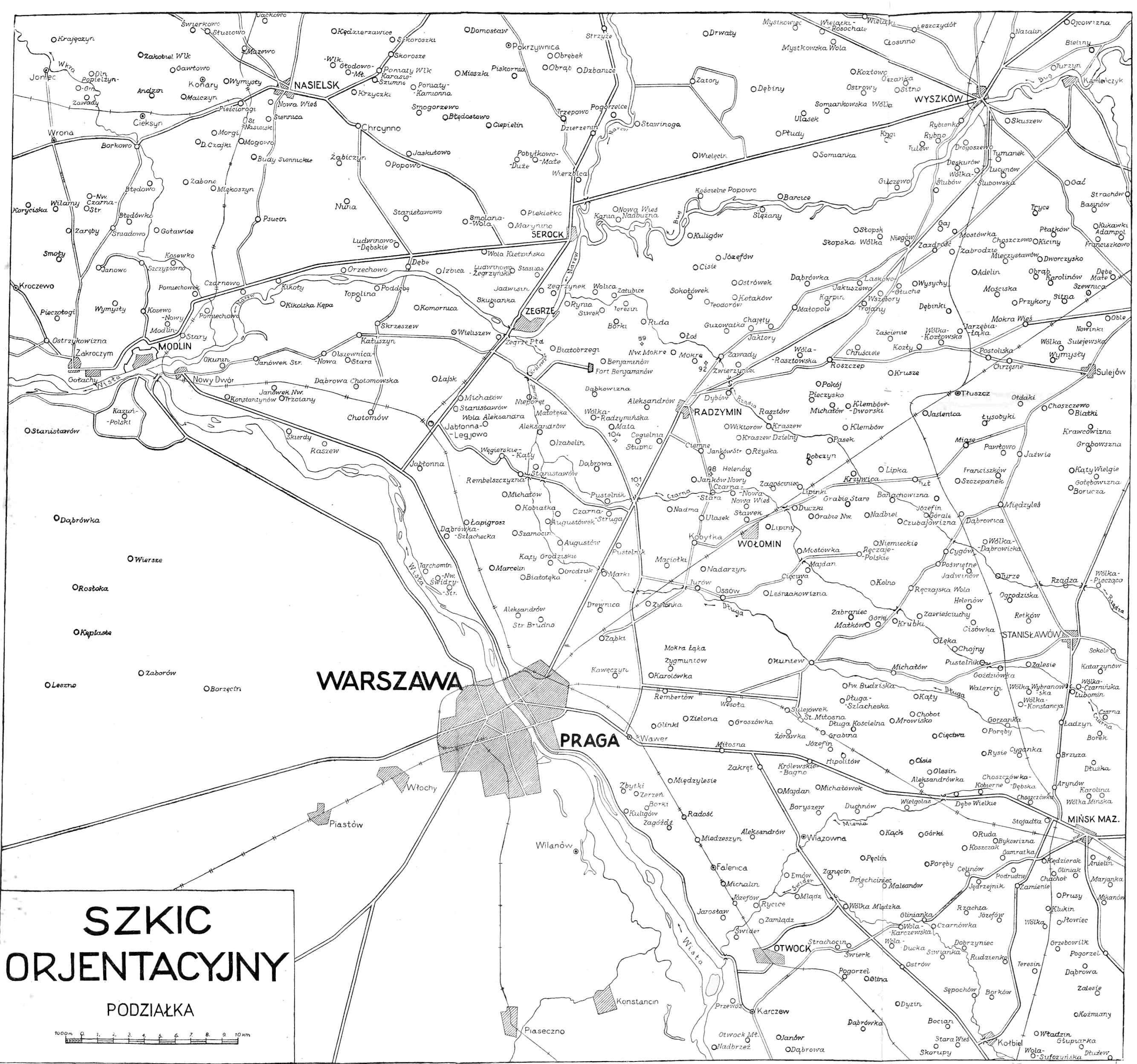
If using a Polish 1:100,000 map from the 1930s the following changes are noted as having occurred:

Czarna Nowa	→	Czarna Mała
Czarna Stara	→	Czarna Duża
Dybów village	→	Dybów A
Dybów Manor	→	Dybów B
Kraszew	→	Kraszew Stary
Mata	→	Sieraków
Mokre	→	Mokre Stare
Mostki Wólczyńskie	→	Zamostki Wólczyńskie
Radzymin Kościelny	→	Zjawisko

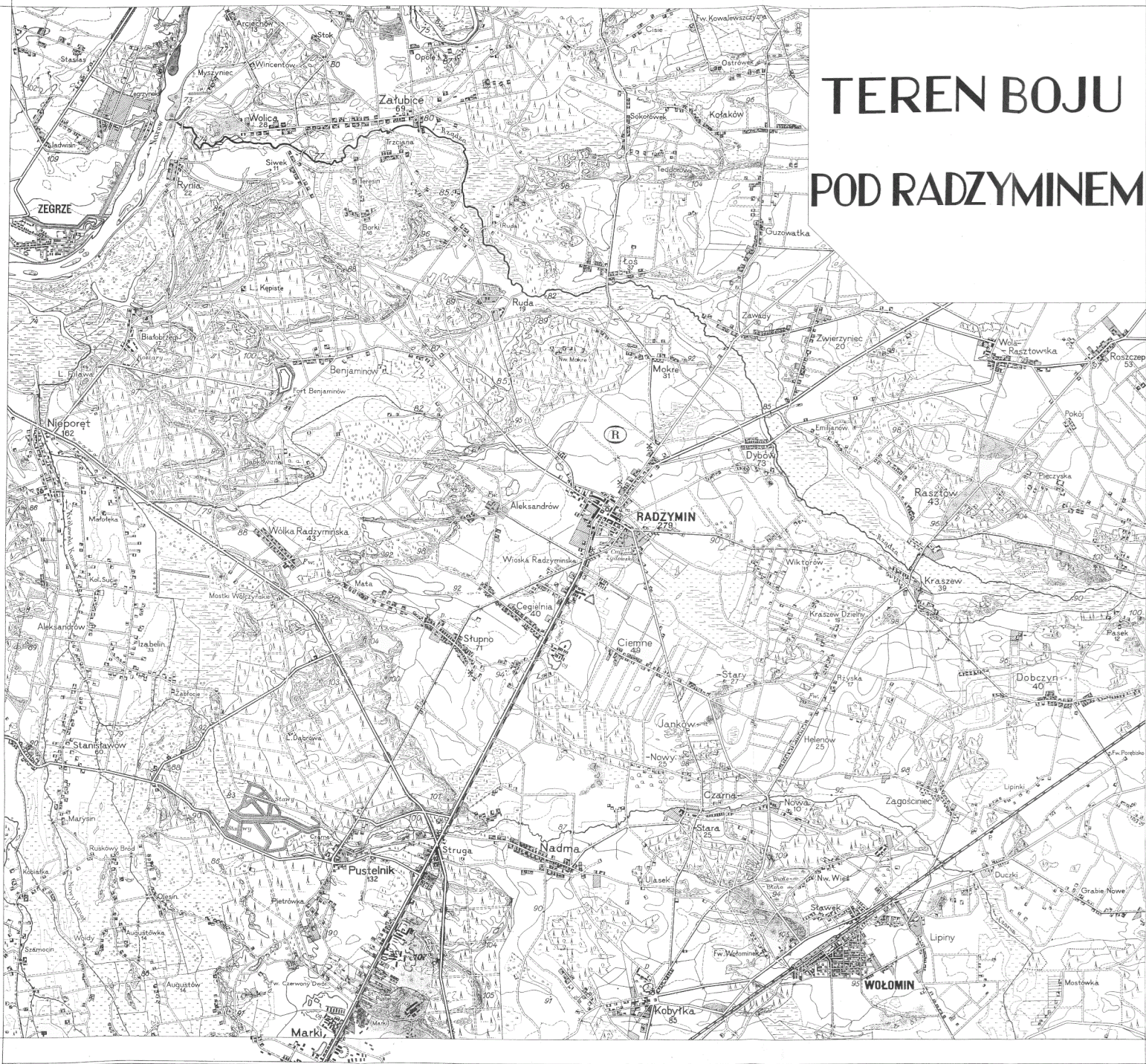
Other errors include:

- Ruda is shown wrongly on Map 2, being at Rejentówka, which did not exist in 1920. It should be the group of houses about 2 km east of Borek.
- Later maps do not show Wioska Radzyńska, as Radzymin had grown to absorb it.
- Height 98 on Map 2 is incorrectly placed: it should refer to the hill 100 m south of the letter k of "Janków".
- Height 109, an elevation south of the village of Czarna (Mała) Nowe is the hill marked 109.6 on the later Polish map.





TEREN BOJU POD RADZYMINEM

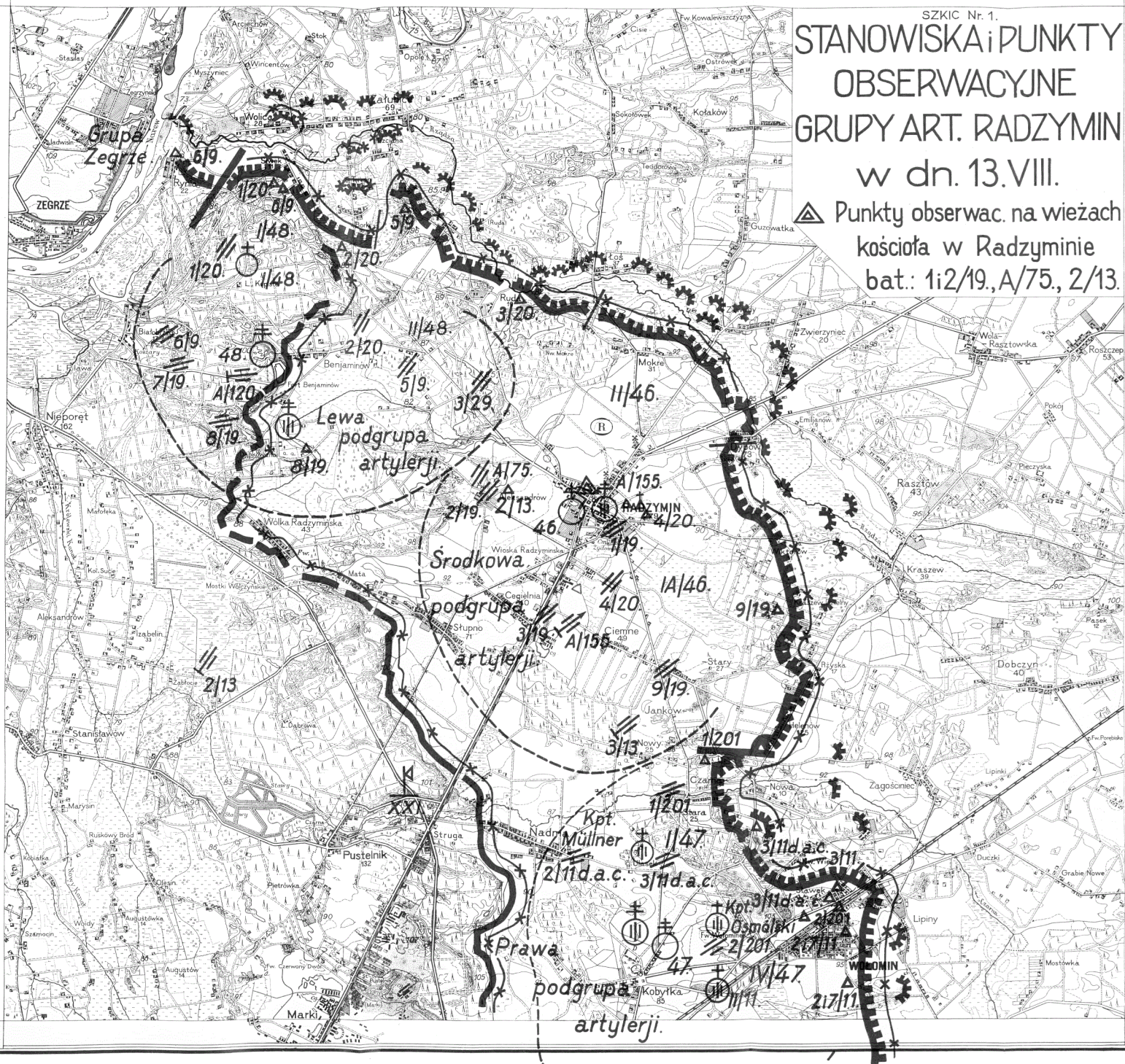


PODZIAŁKA



STANOWISKA i PUNKTY OBSERWACYJNE GRUPY ART. RADZYMIN w dn. 13.VIII.

▲ Punkty obserwac. na wieżach
kościół w Radzyminie
bat.: 1i2/19., A/75, 2/13.







PODZIAŁKA

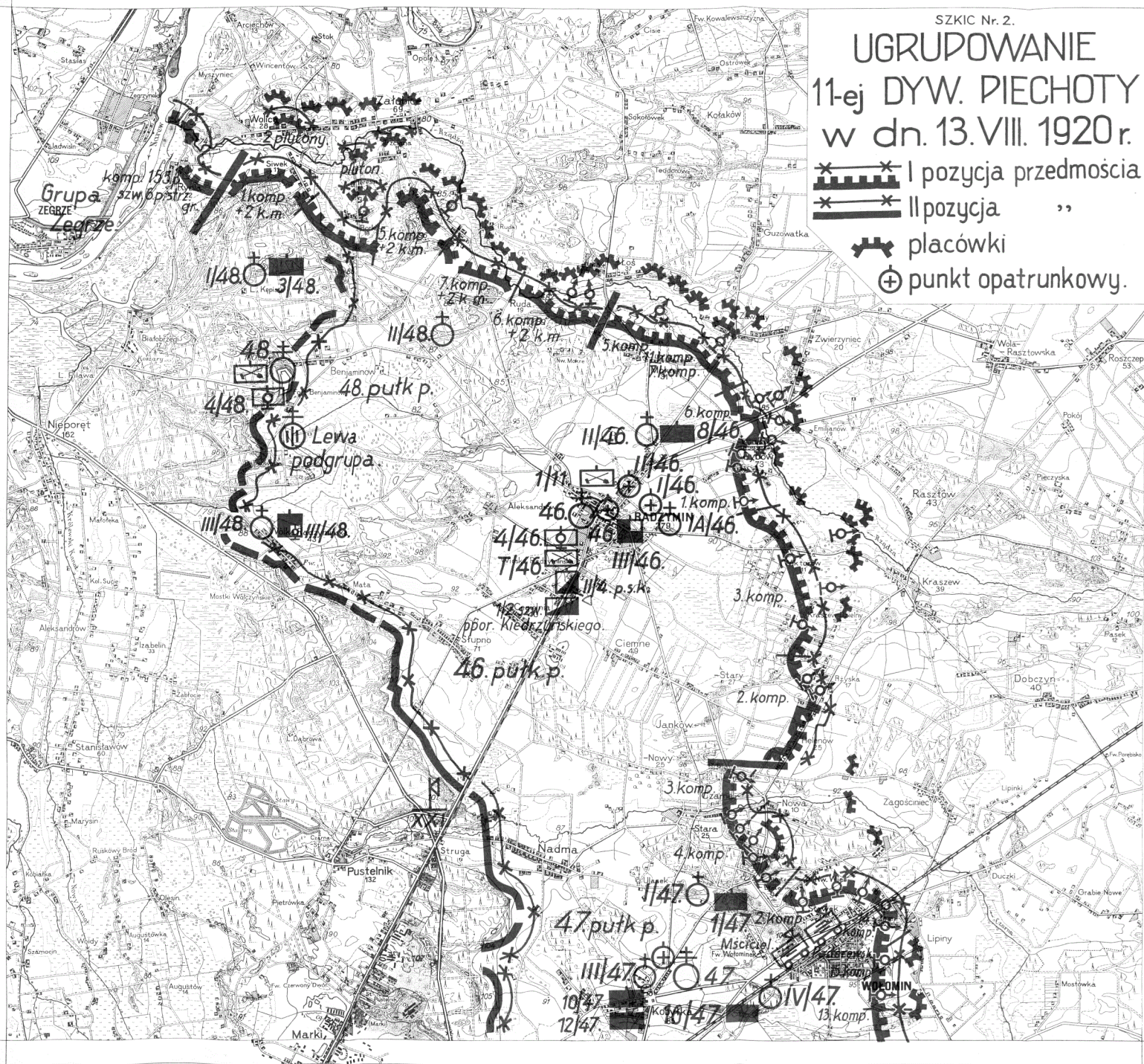
1000m

2/11

2/11

UGRUPOWANIE 11-ej DYW. PIECHOTY w dn. 13.VIII. 1920 r.

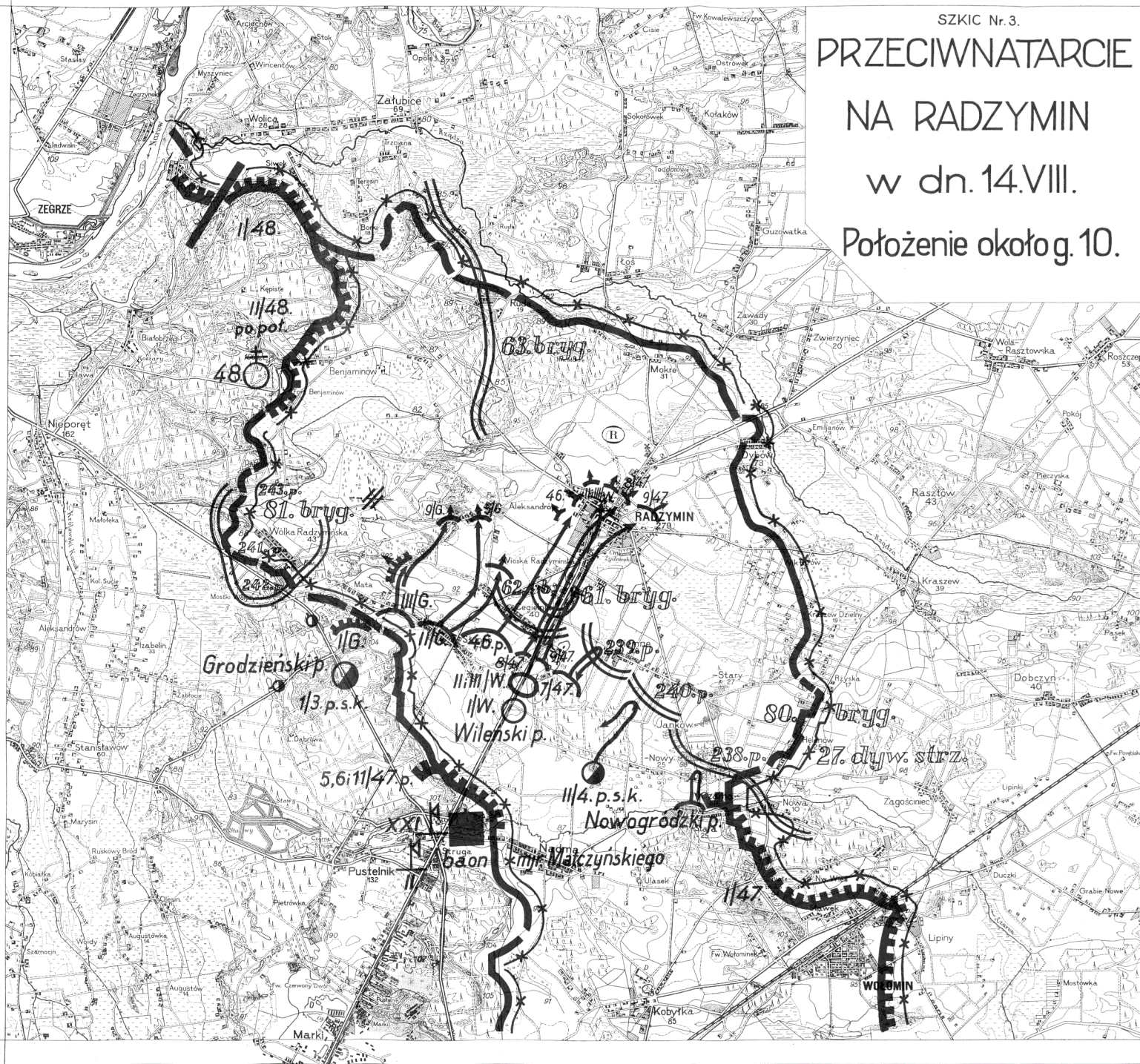
-  I pozycja przedmościa
 II pozycja
 plutony
 punkt opatrunkowy.



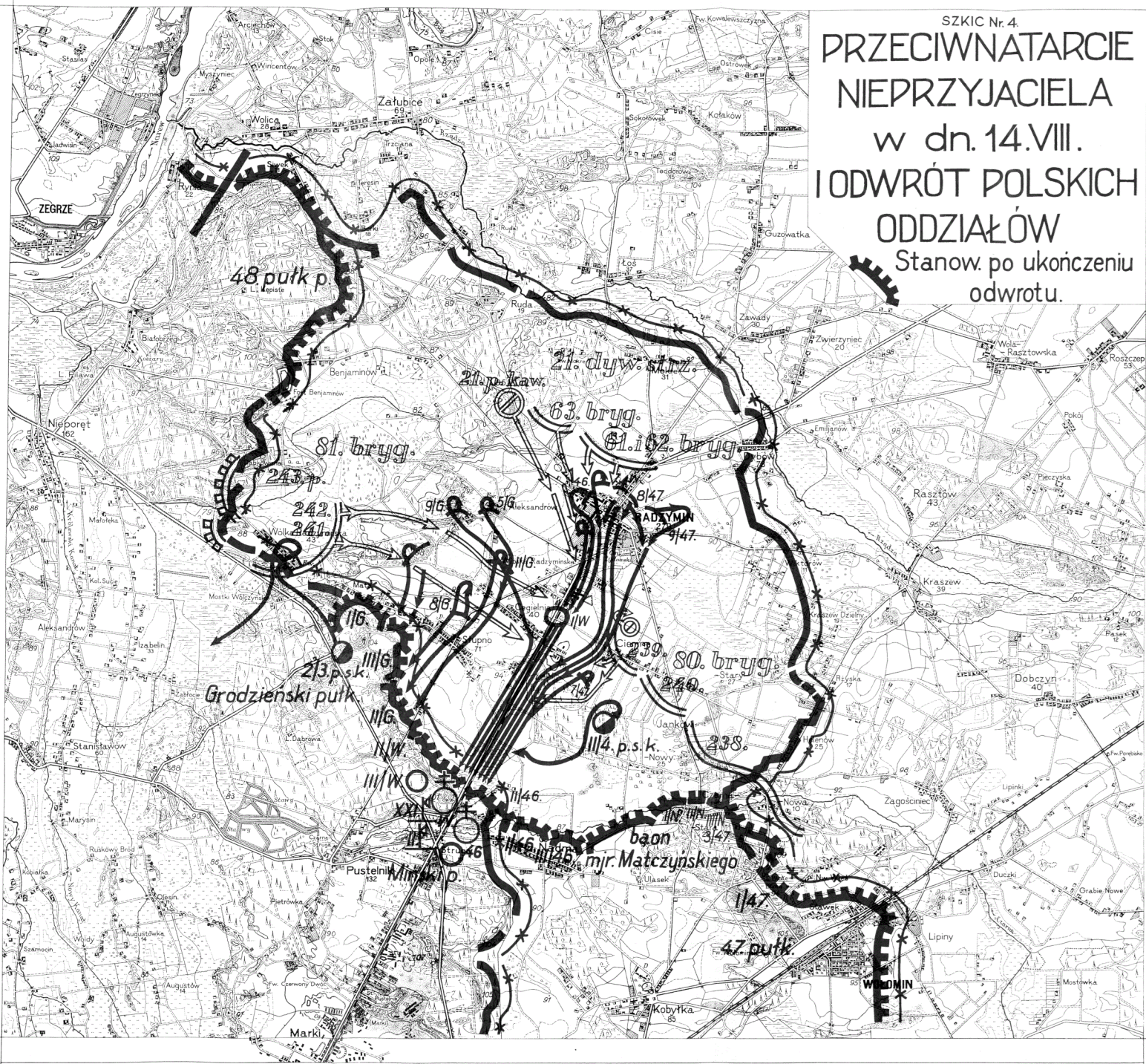
PODZIAŁKA

10 000 m 0 1 2 3 4 5 6 7 km

PRZECIWNATARCIE
NA RADZYMIN
w dn. 14.VIII.
Położenie około g. 10.

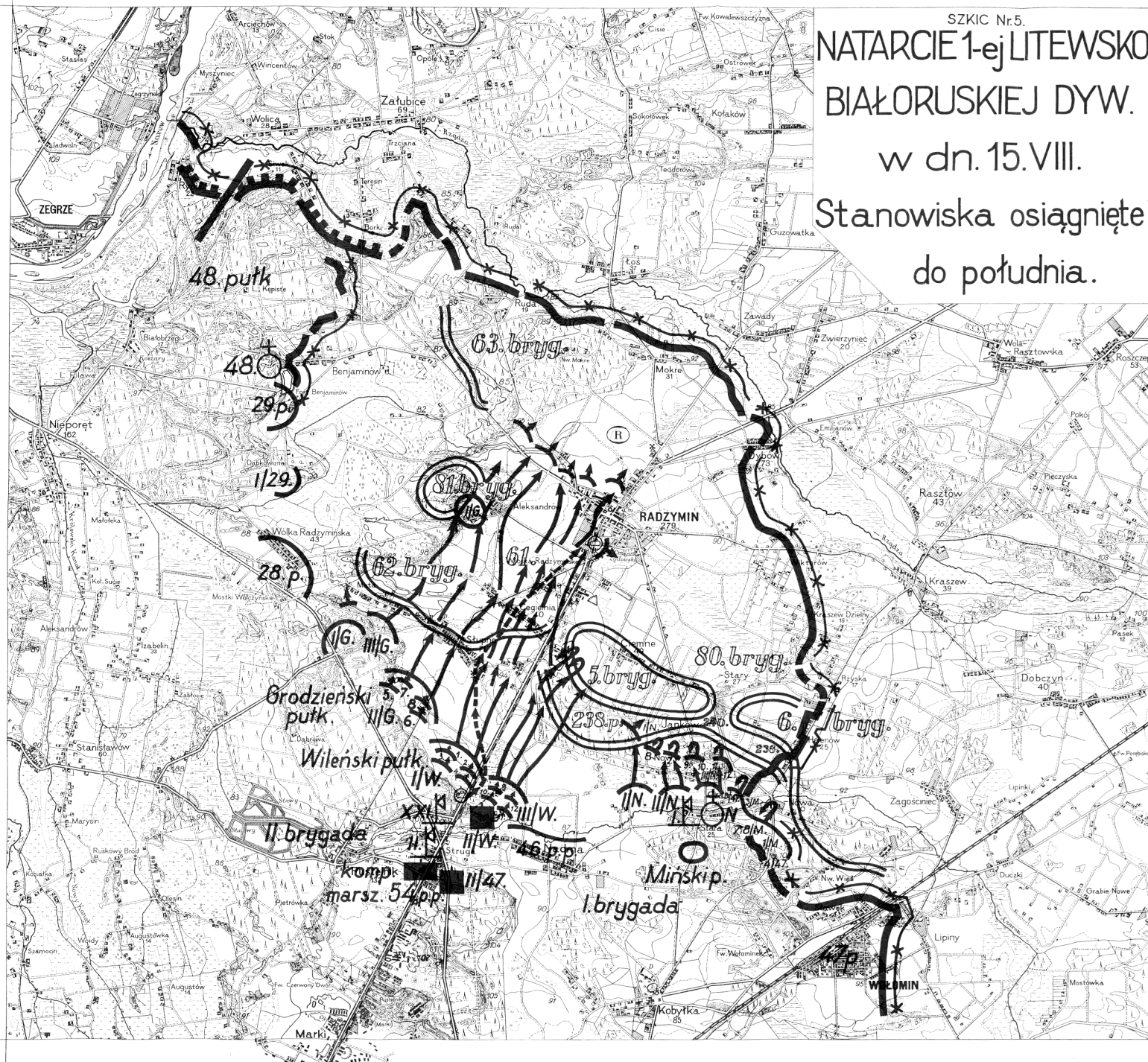


PRZECIWNATARCIE
NIEPRZYJACIELA
w dn. 14.VIII.
I ODWRÓT POLSKICH
ODDZIAŁÓW
Stanow. po ukończeniu
odwrotu.



1000m 0 1 2 3 4 5 6 7 km

SZKIC Nr.5.
 NATARCIE 1-ej LITEWSKO
 BIAŁORUSKIEJ DYW.
 w dn. 15.VIII.
 Stanowiska osiągnięte
 do południa.



1000m 0 1 2 3 4 5 6 7 km

UTRATA RADZYMINA

w dn. 15.VIII.

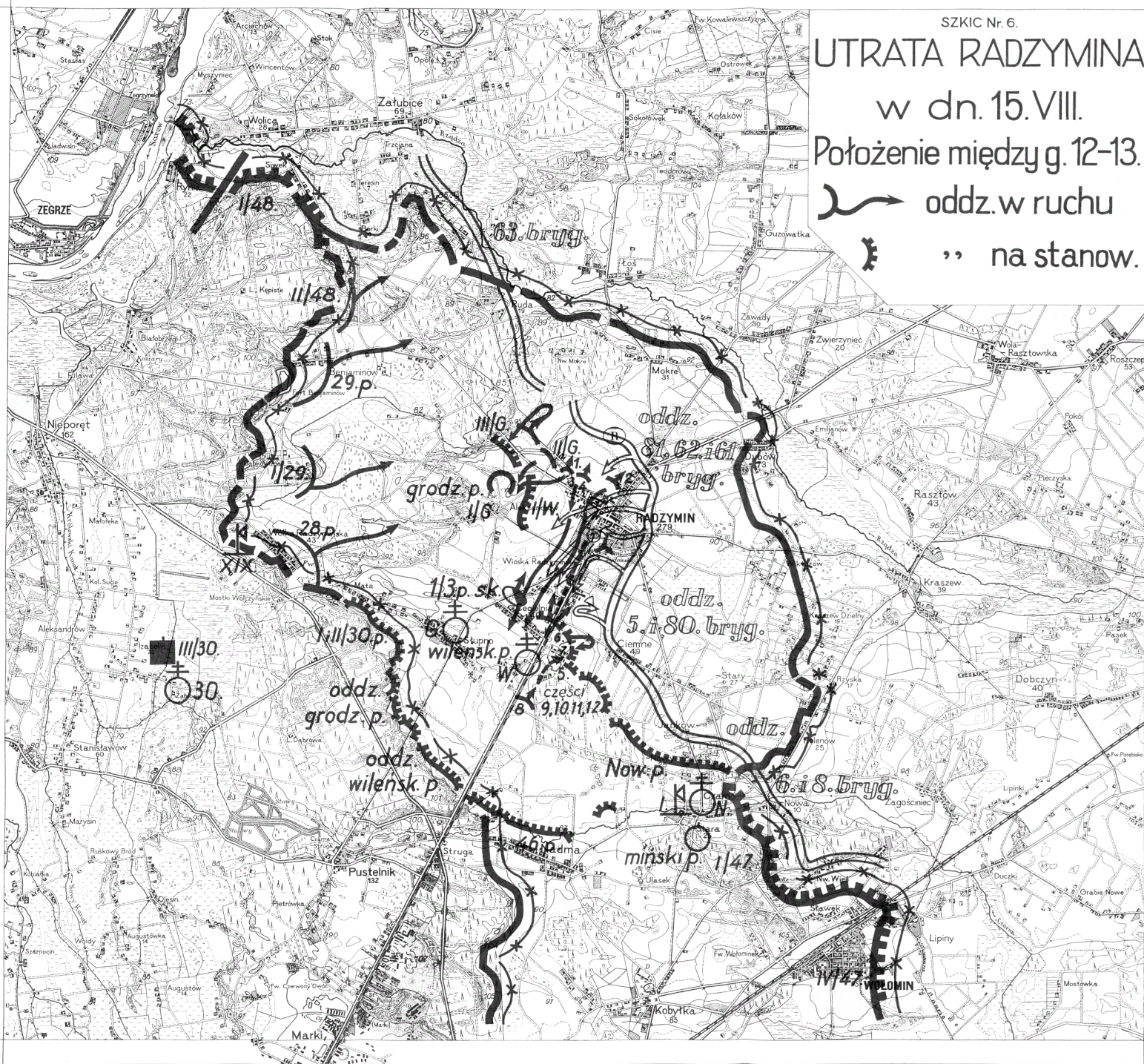
Położenie między g. 12-13.



oddz. w ruchu



„ na stanow.



PODZIAŁKA

1000 m 0 1 2 3 4 5 6 7 km

NATARCIE

WIECZOREM

SZKIC Nr. 7.

NATARCIE
NA RADZYMIN I CIEMNE
WIECZOREM
dn. 15.VIII.

WALKI

dn. 16.VIII.



1000 m 0 1 2 3 4 5 6 7 km